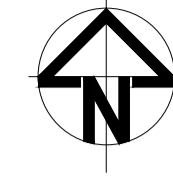


SITE MAP
NTS



SITE LOCATION PLAN
SCALE 1:400



- NOTES:
1. ALL DIMENSIONS IN MILLIMETRES UNLESS NOTED OTHERWISE.
 2. ALL LEVELS IN METRES UNLESS NOTED OTHERWISE.

LEGEND	
PATTERN	DETAIL
	DERELICT LAND CLEARANCE BOUNDARY

Rev	Date	Auth	Description	Ckd	Apprd
A01	29.09.15	MC	FIRST ISSUE	AH	RB

Client

Hyder Consulting (UK) Limited
10 Meadow Road, The Surrey Research Park,
Guildford, Surrey, GU2 7AE
Tel: +44 (0)1483 803071, www.arcadis.com

Project: CHANTRY LANE
CHALK MINE STABILISATION PROJECT

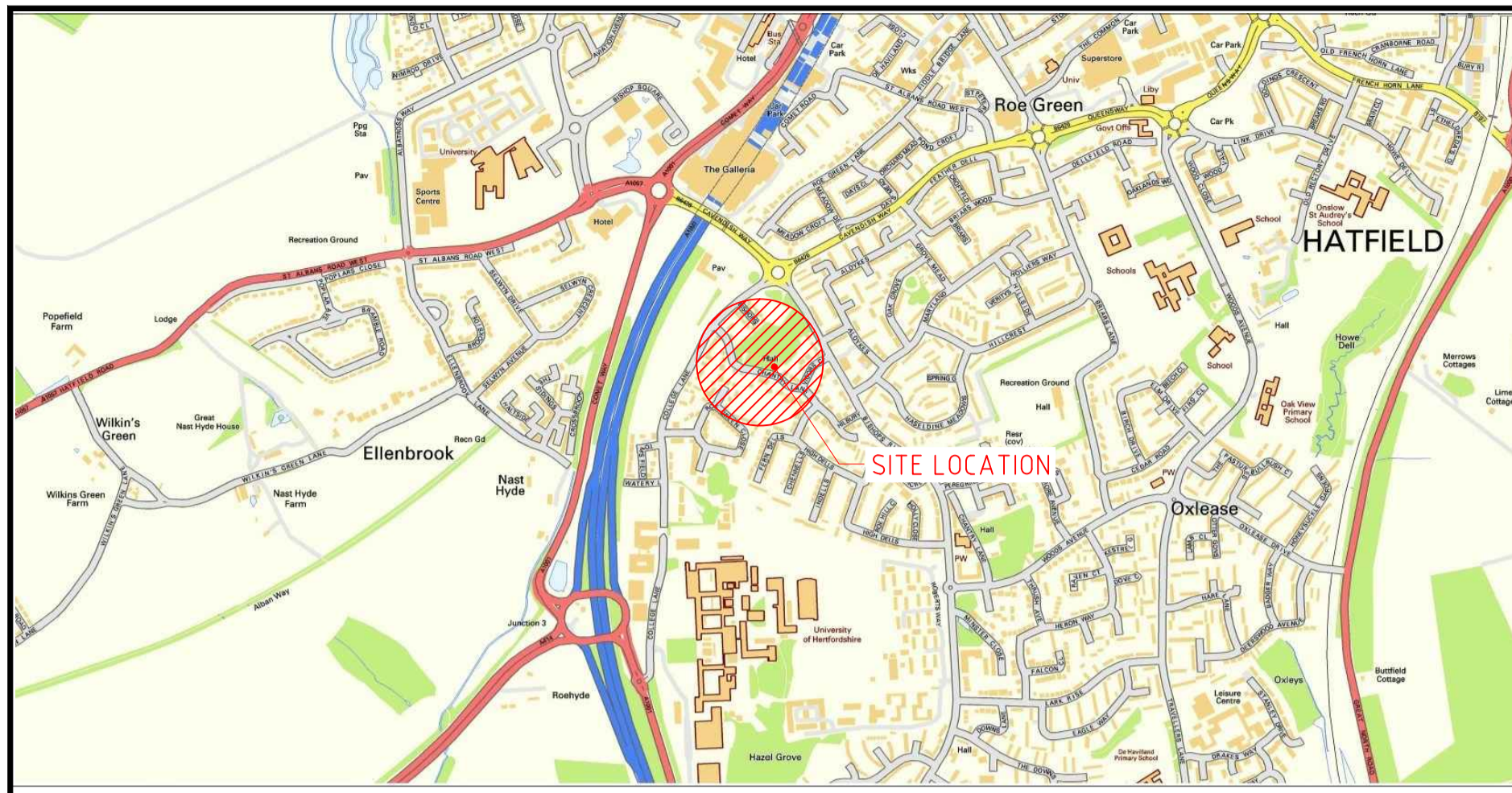
Drawing status: PRELIMINARY

Drawing title: SITE LOCATION PLAN

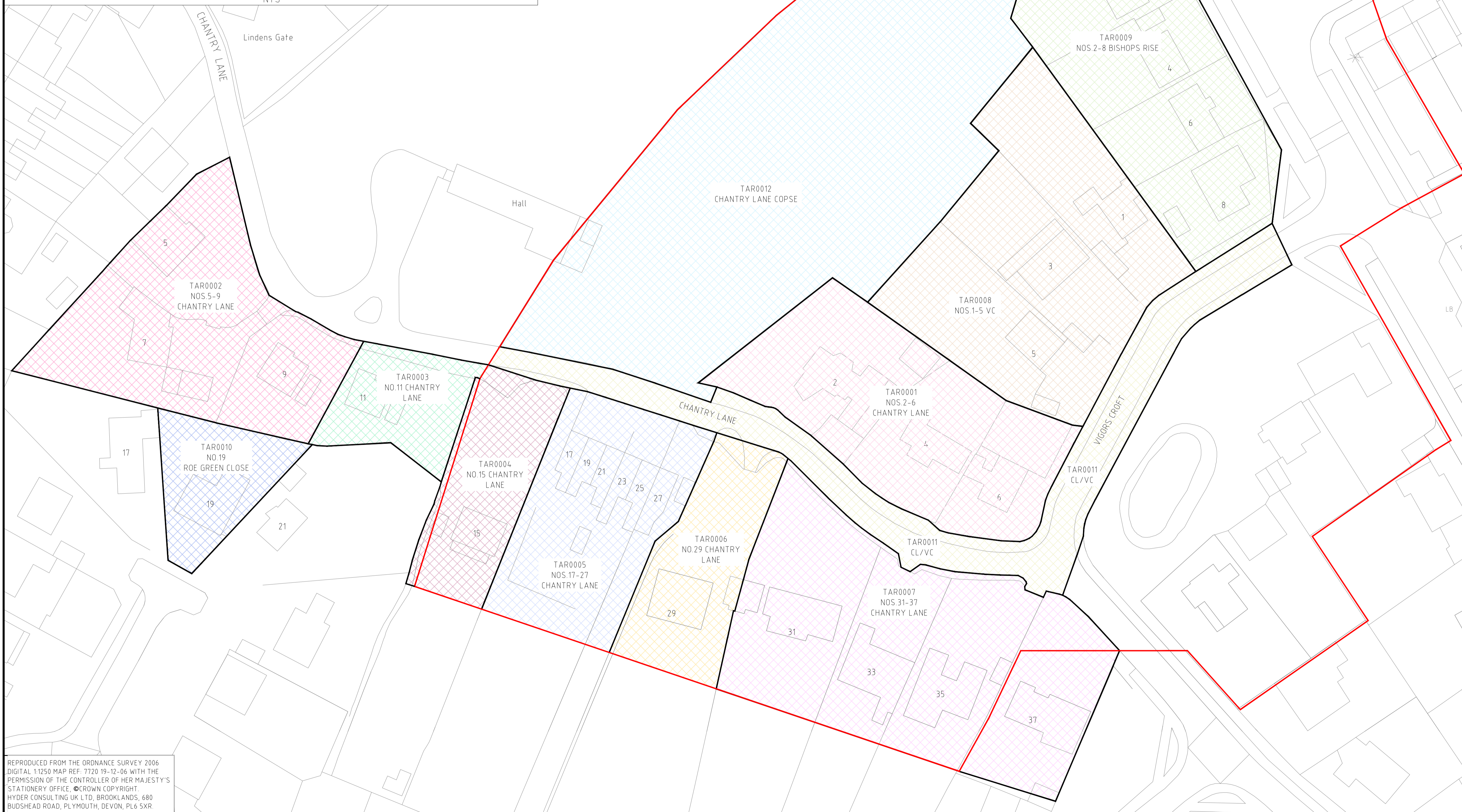
Drawn by: ASHOK A	Date: 29.09.15	Author: M.CARUANA	Date: 29.09.15
Checker: A.HOPE	Date: 29.09.15	Approver: R.BARSBY	Date: 29.09.15

Scale: AS SHOWN ON DRAWING	Sheet No.: 01
Drawing No: GDD-020-UA004620	Revision: A01

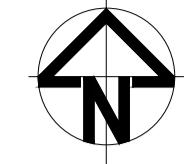
REPRODUCED FROM THE ORDNANCE SURVEY 2006
DIGITAL 1:1250 MAP REF: 7720 19-12-06 WITH THE
PERMISSION OF THE CONTROLLER OF HER MAJESTY'S
STATIONERY OFFICE. ©CROWN COPYRIGHT.
HYDER CONSULTING UK LTD, BROOKLANDS, 680
BUDESHEAD ROAD, PLYMOUTH, DEVON, PL6 5XR



SITE MAP
NTS



TREATMENT AREA PLAN
SCALE 1:400



- NOTES:
1. ALL DIMENSIONS IN MILLIMETRES UNLESS NOTED OTHERWISE.
 2. ALL LEVELS IN METRES UNLESS NOTED OTHERWISE.

LEGEND	
PATTERN	DETAIL
	TREATMENT AREA BOUNDARY
	DERELICT LAND CLEARANCE ORDER

Rev	Date	Auth	Description	Ckd	Apprd
A01	29.09.15	MC	FIRST ISSUE	AH	RB



Project: CHANTRY LANE
CHALK MINE STABILISATION PROJECT

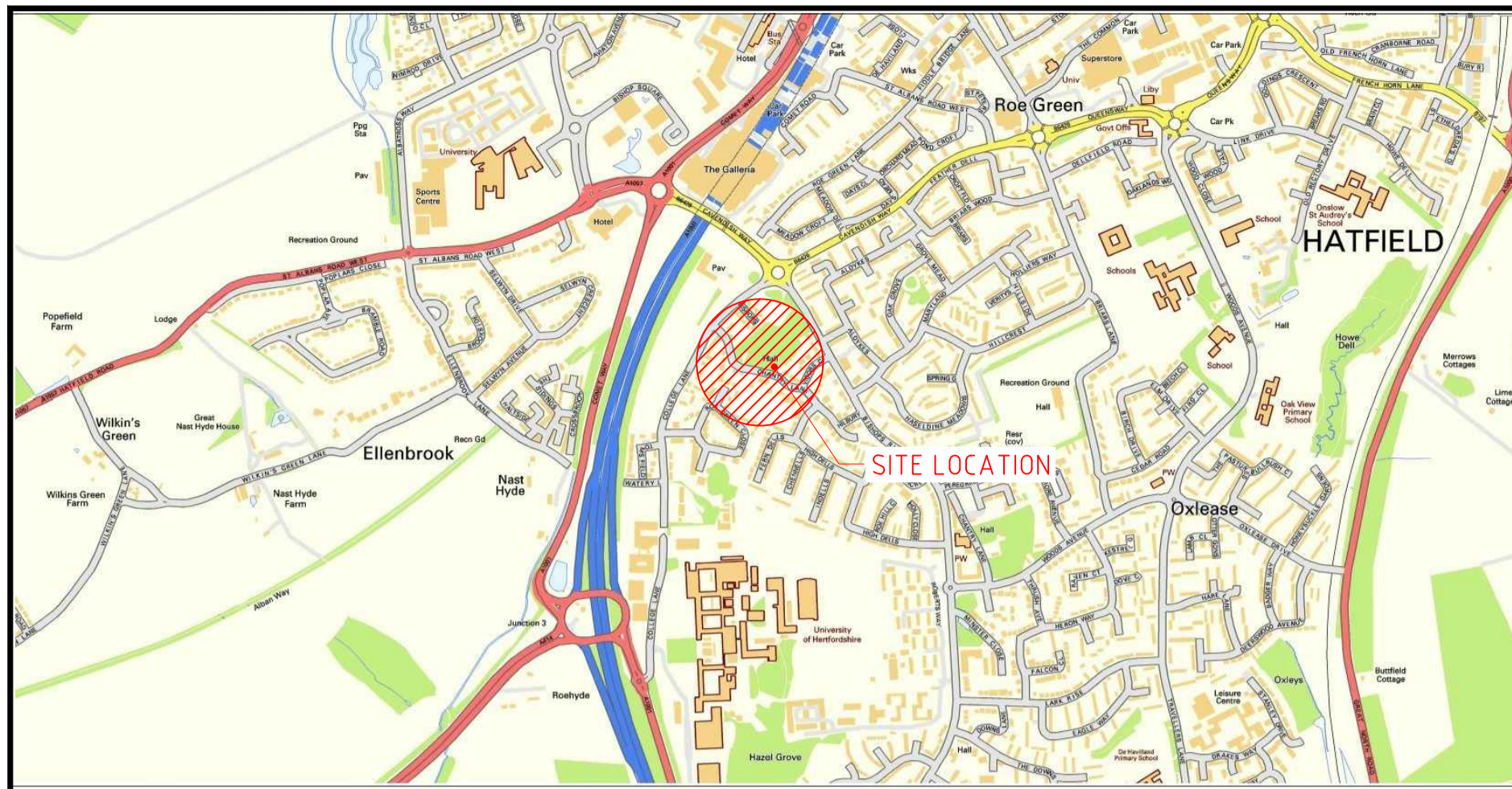
Drawing status: PRELIMINARY

Drawing title: TREATMENT AREA PLAN

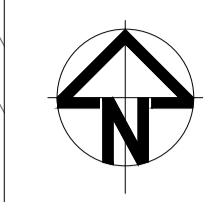
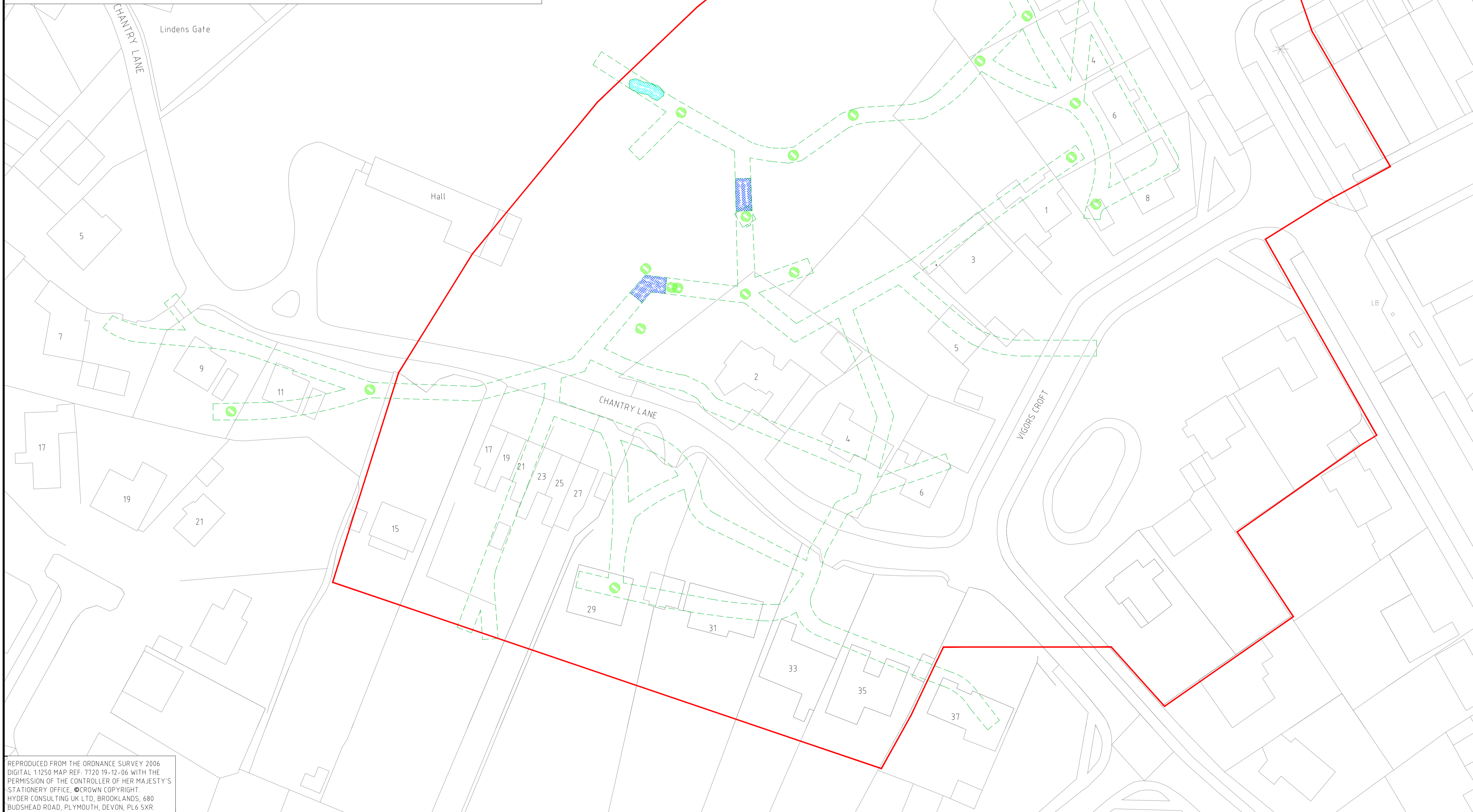
Drawn by: ASHOK A	Date: 29.09.15	Author: M.CARUANA	Date: 29.09.15
Checker: A.HOPE	Date: 29.09.15	Approver: R.BARSBY	Date: 29.09.15

Scale: AS SHOWN ON DRAWING	Sheet No.: 01
Drawing No.: GDD-021-UA004620	Revision: A01

REPRODUCED FROM THE ORDNANCE SURVEY 2006
DIGITAL 1:1250 MAP REF. 7120 19-12-06 WITH THE
PERMISSION OF THE CONTROLLER OF HER MAJESTY'S
STATIONERY OFFICE. ©CROWN COPYRIGHT.
HYDER CONSULTING UK LTD, BROOKLANDS, 680
BUDESHEAD ROAD, PLYMOUTH, DEVON, PL6 5XR



SITE MAP
NTS



NOTES:
1. ALL DIMENSIONS IN MILLIMETRES UNLESS NOTED OTHERWISE.
2. ALL LEVELS IN METRES UNLESS NOTED OTHERWISE.

LEGEND	
PATTERN	DETAIL
	DERELICT LAND CLEARANCE BOUNDARY
	INTERPRETED MINE EXTENTS FOLLOWING TREATMENT
	INTERPRETED SHAFT LOCATIONS FOLLOWING TREATMENT WORKS
	VOIDS IDENTIFIED BY BOREHOLES
	VOIDS IDENTIFIED BY LASER SURVEY

Rev	Date	Auth	Description	Ckd	Apprd
A01	29.09.15	MC	FIRST ISSUE	AH	RB



Project: CHANTRY LANE CHALK MINE STABILISATION PROJECT

Drawing status: PRELIMINARY

Drawing title: INTERPRETED MINE LAYOUT

Drawn by:	Date:	Author:	Date:
ASHOK A	29.09.15	M.CARUANA	29.09.15
Checker:	Date:	Approver:	Date:
A.HOPE	29.09.15	R.BARSBY	29.09.15

Scale:	AS SHOWN ON DRAWING	Sheet No.:	01
Drawing No.:	GDD-022-UA004620	Revision:	A01

REPRODUCED FROM THE ORDNANCE SURVEY 2006 DIGITAL 1:1250 MAP REF. 7720 19-12-06 WITH THE PERMISSION OF THE CONTROLLER OF HER MAJESTY'S STATIONERY OFFICE. ©CROWN COPYRIGHT. HYDER CONSULTING UK LTD, BROOKLANDS, 680 BUDSHEAD ROAD, PLYMOUTH, DEVON, PL6 5XR

INTERPRETED MINE LAYOUT
SCALE 1:400